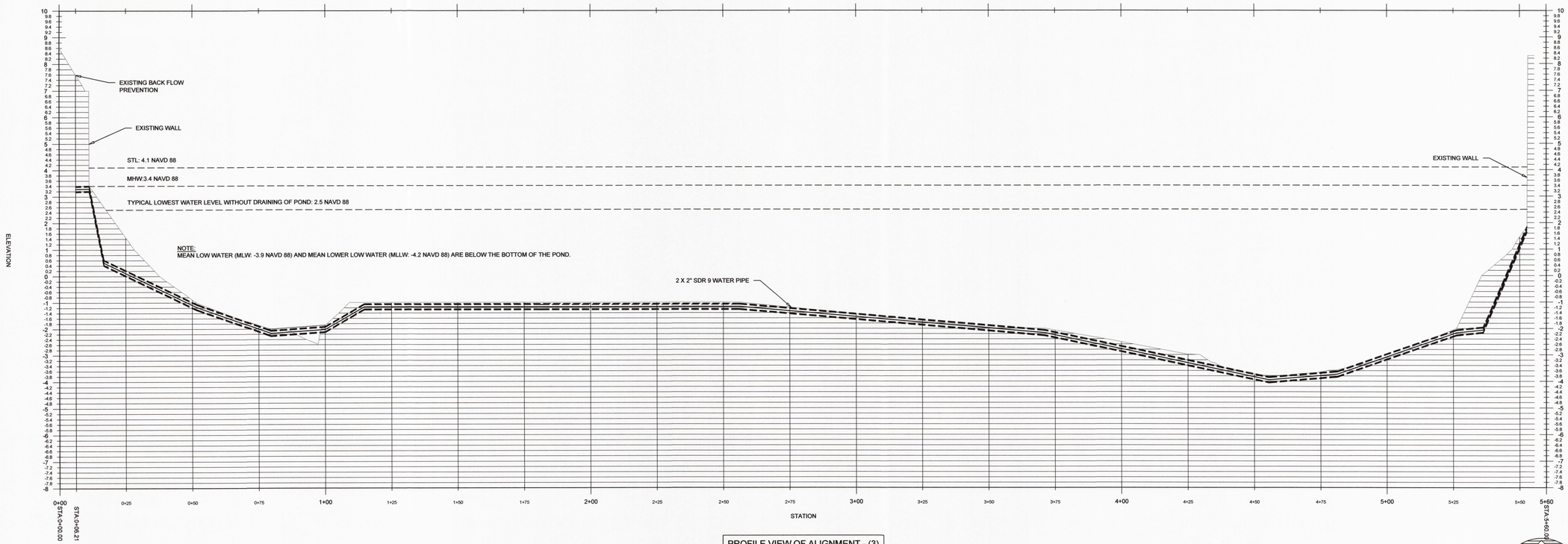

PROFILE VIEW OF ALIGNMENT - (3)
H: 1"=20'
V: 1"=2'

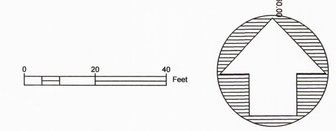

AREA OF CONSTRUCTION
NORTHWEST SIDE OF VAN AMRINGE MILL POND
FACING SOUTHEAST

AREA OF CONSTRUCTION
SOUTHEAST SIDE OF VAN AMRINGE MILL POND
FACING NORTHWEST

EXISTING WATER VALVES & METERS
NORTHWEST SIDE OF VAN AMRINGE MILL POND
FACING SOUTHEAST

EXISTING WATER & UTILITY CONNECTIONS
SOUTHEAST SIDE OF VAN AMRINGE MILL POND
FACING NORTHWEST

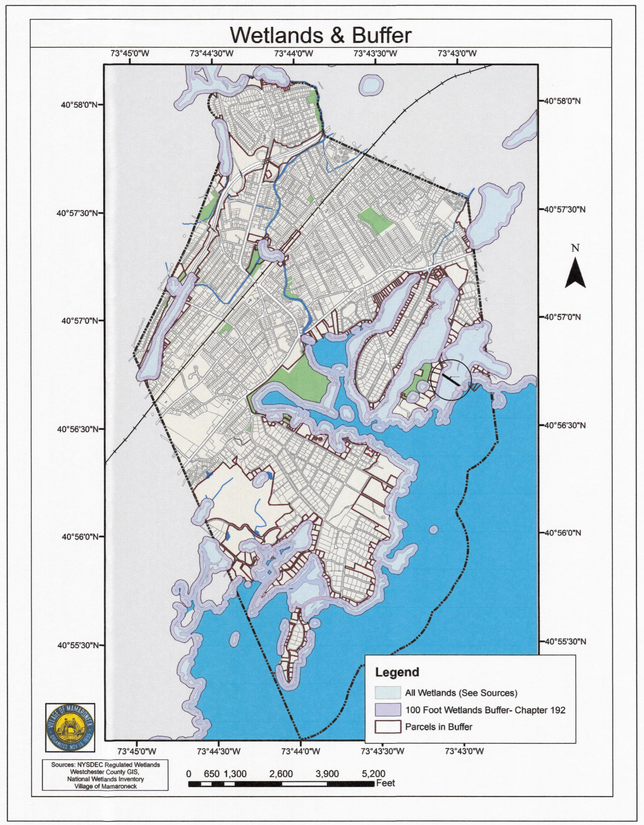

NO.	REVISION	DATE
01	PER NYSDEC COMMENTS	10.31.2018
02	PER NYSDEC COMMENTS	11.02.2018
03	PER NYSDEC COMMENTS	11.15.2018
04	PLANNING BOARD SUBMISSION	02.15.2019
05	PLANNER COMMENTS	04.18.2019

OWNER:

DR. KAMRAN TABADDOR
700 TAYLORS LANE
MAMARONECK, NY

ENGINEER:

CATIZONE ENGINEERING, P.C.
Civil Engineering Consultants
One West Avenue, Suite 219, Larchmont, NY 10538
Tel.: (914) 269-8358 · www.catizoneengineering.com

PRIVATE RESIDENCE
700-702 TAYLORS LANE
MAMARONECK, NY
COUNTY OF WESTCHESTER
TAX ID:155.69-1-1.1

TITLE:

PROFILE AND SITE PHOTOS

STATE OF NEW YORK · PIETRO A. CATIZONE · 076790 · LICENSED PROFESSIONAL ENGINEER

PIETRO A CATIZONE, P.E.
PROFESSIONAL ENGINEER
NYS LICENSE NO. 076790

SCALE: AS NOTED
DATE: OCTOBER 8, 2018
DRAWN BY: M.A.D.
CHECKED BY: P.A.C.
PROJECT NUMBER:18004
DRAWING NO.:
C-2

UNAUTHORIZED ALTERATIONS OR ADDITIONS TO THIS DRAWING IS A VIOLATION OF SECTION 7209 (2) OF THE NEW YORK STATE EDUCATION LAW