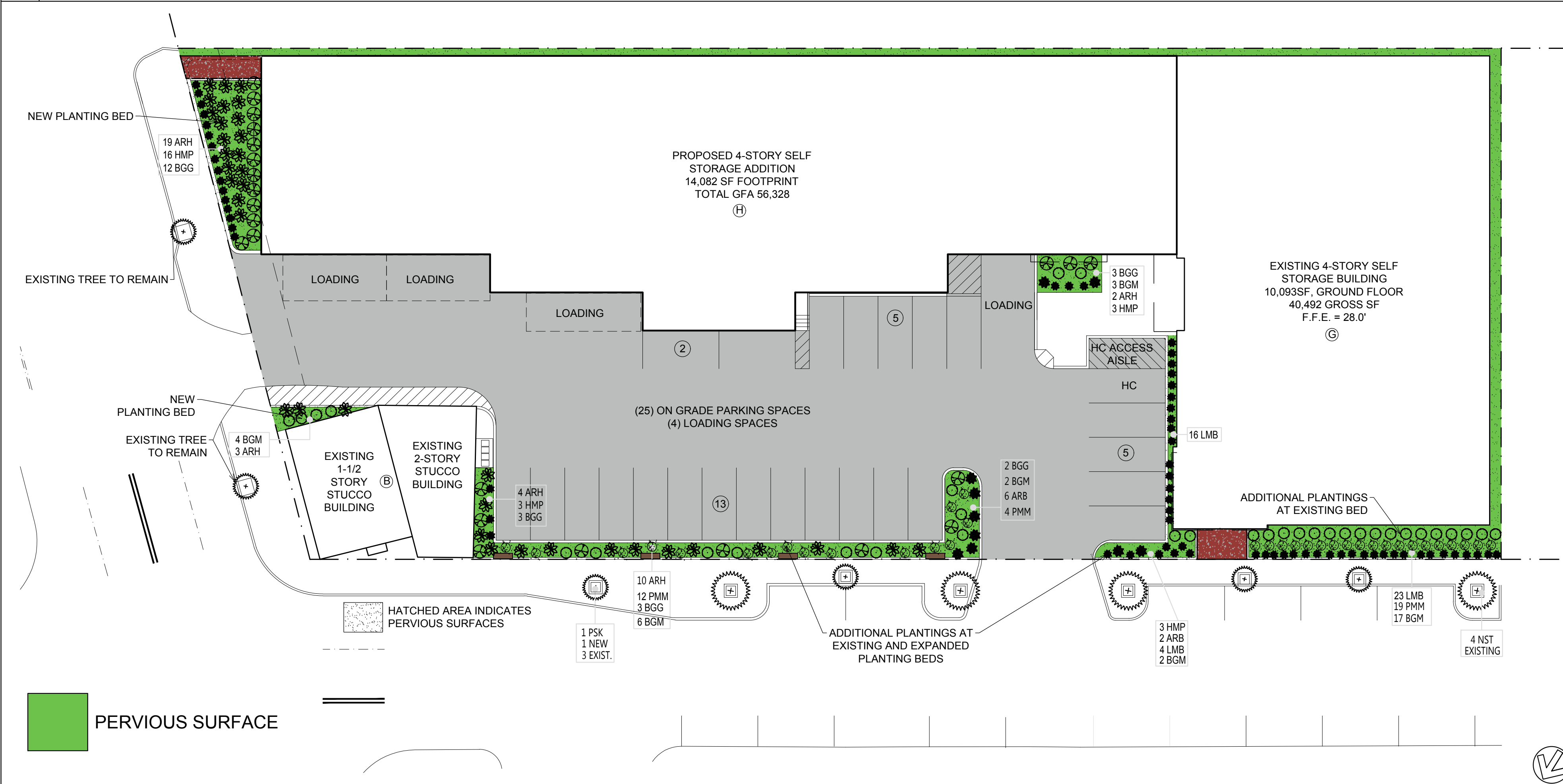
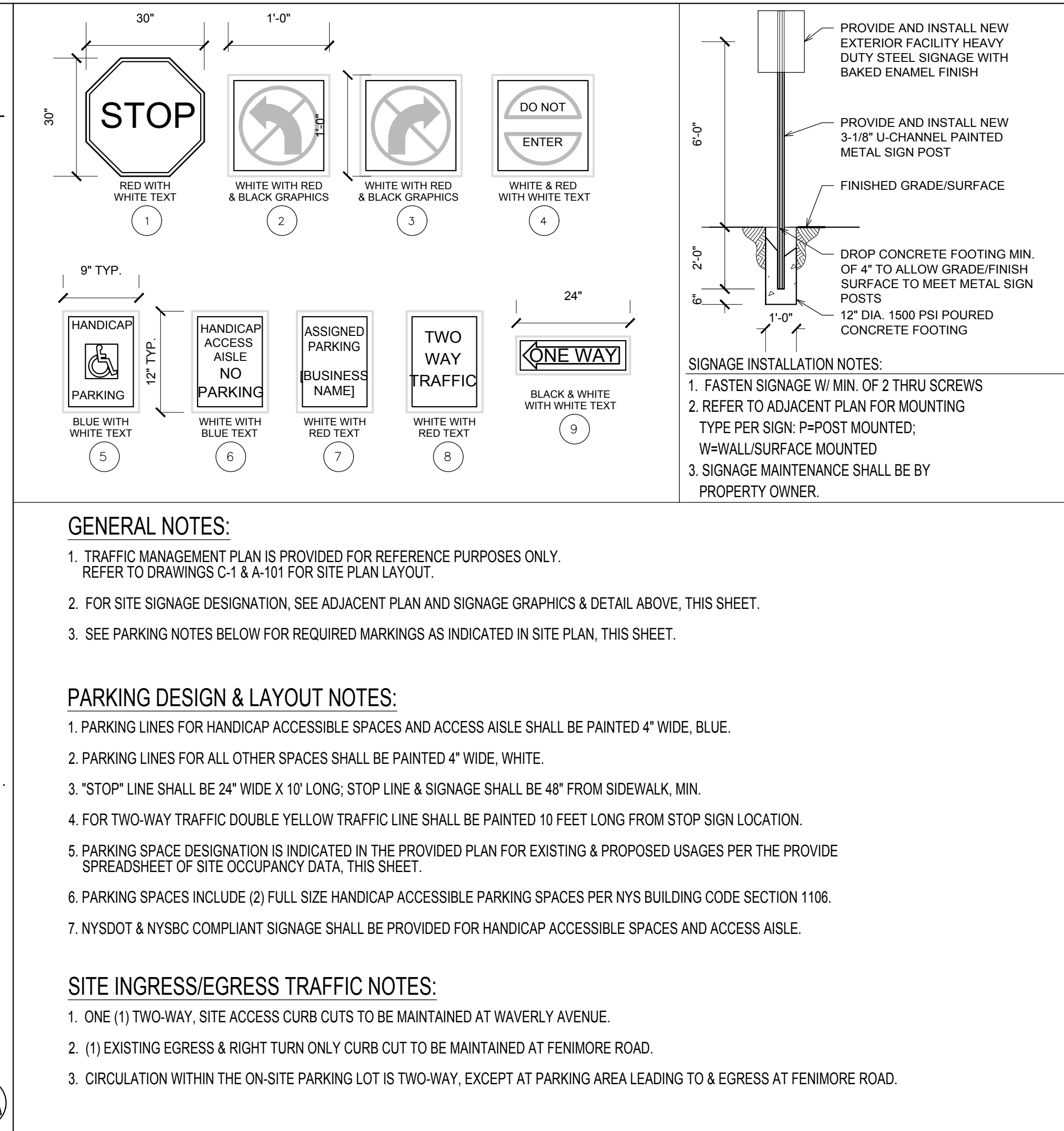


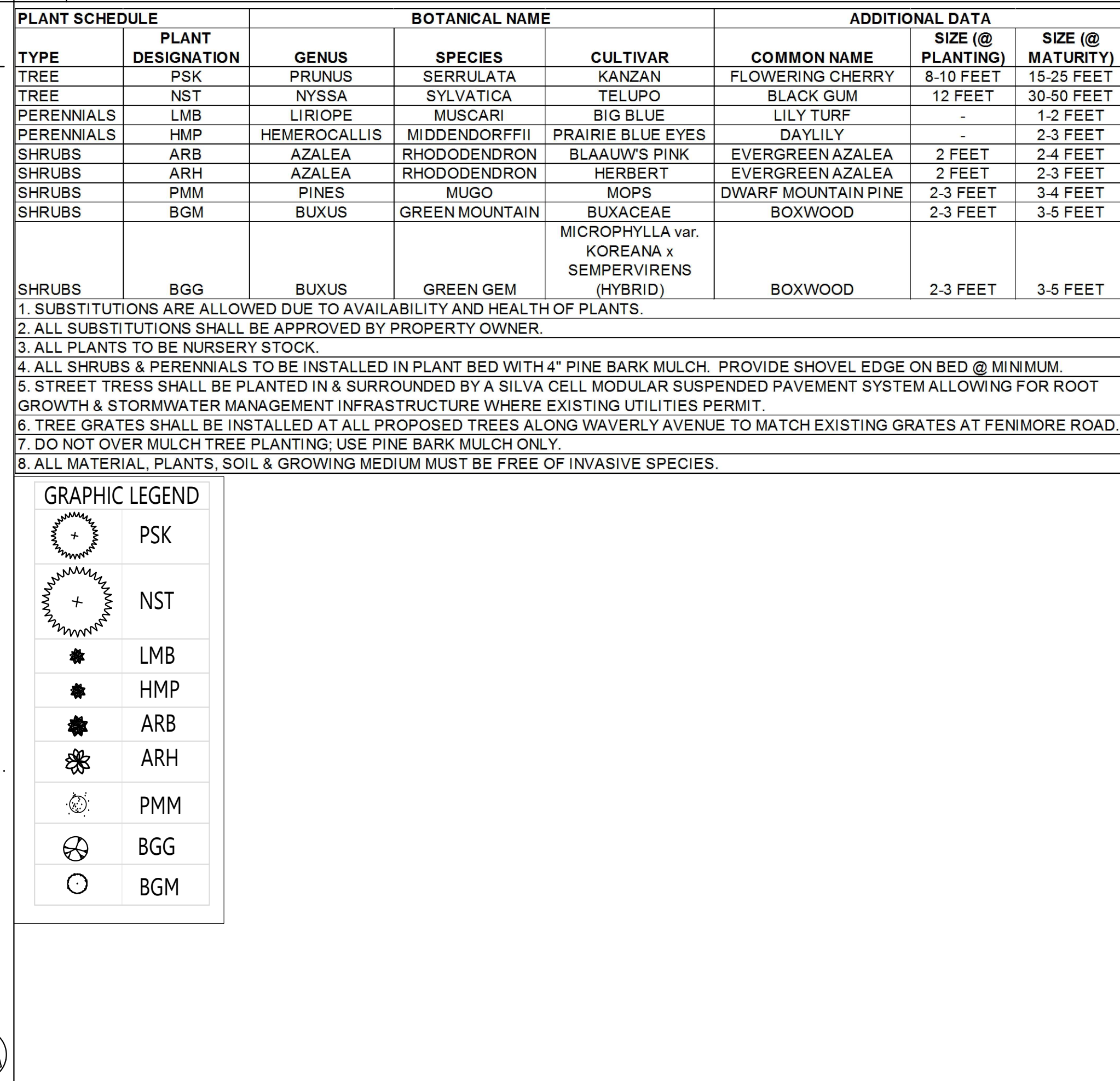
1 PROPOSED TRAFFIC MANAGEMENT PLAN  
SCALE: 1"=20'-0"



1 PROPOSED LANDSCAPING PLAN  
SCALE: 1"=20'-0"



2 SIGNAGE NOTES AND DETAILS  
SCALE: NTS



4 LANDSCAPE SCHEDULE AND LEGEND  
SCALE: NTS

NO.	REVISION	DATE
1	PERMIT FILING	12/14/17
2	MUNICIPAL APPRV	01/19/18
3	SPA SUBMISSION	02/08/18
4	ZBA FILING	06/19/18
5	ZBA FILING	01/14/19

NO PART OF THIS DOCUMENT MAY BE REPRODUCED, STORED IN ANY SYSTEM OF ANY KIND, NOR DISTRIBUTED IN ANY WAY WITHOUT THE EXPRESSED WRITTEN PERMISSION OF THE ARCHITECT. IT IS A VIOLATION OF THE CONNECTICUT STATE EDUCATION LAW TO ALTER THESE DOCUMENTS IN ANY WAY ONCE THE SEAL & SIGNATURE HAVE BEEN AFFIXED BY THE ARCHITECT. COPYRIGHT ©2018

project:	0329.00
date:	12/14/17
scale:	AS NOTED

drawing title:  
**TRAFFIC MANAGEMENT & LANDSCAPE PLANS**

drawing number:  
**SY-102**